

Report from GGOS Japan

**Toshimichi Otsubo [1], Basara Miyahara [2],
Shinobu Kurihara [2], Yusuke Yokota [3], Yu Takagi [2],
Yuto Nakamura [4], Hiroshi Takiguchi [5],
Yuichi Aoyama [6] and Koji Matsuo [2]**

[1] Hitotsubashi University (t.otsubo@r.hit-u.ac.jp)

[2] Geospatial Information Authority of Japan

[3] Institute of Industrial Science, The University of Tokyo

[4] Japan Coast Guard, [5] Japan Aerospace Exploration Agency

[6] National Institute of Polar Research



HITOTSUBASHI
UNIVERSITY



東京大学
THE UNIVERSITY OF TOKYO

Largely supported by a number of colleagues in the institutes below.



国土地理院
Geospatial Information Authority of Japan



宇宙航空研究開発機構
Japan Aerospace Exploration Agency



National Institute of
Information and
Communications
Technology



極地研
National Institute of Polar Research



国立天文台
National Astronomical
Observatory of Japan

GGOS Japan Logo

- Designed by Ms Moe Ishii, Hitotsubashi University (currently with JAXA).
- Adopted at GGOS Japan Meeting in March 2022.
- png file available upon request. 100 stickers printed.



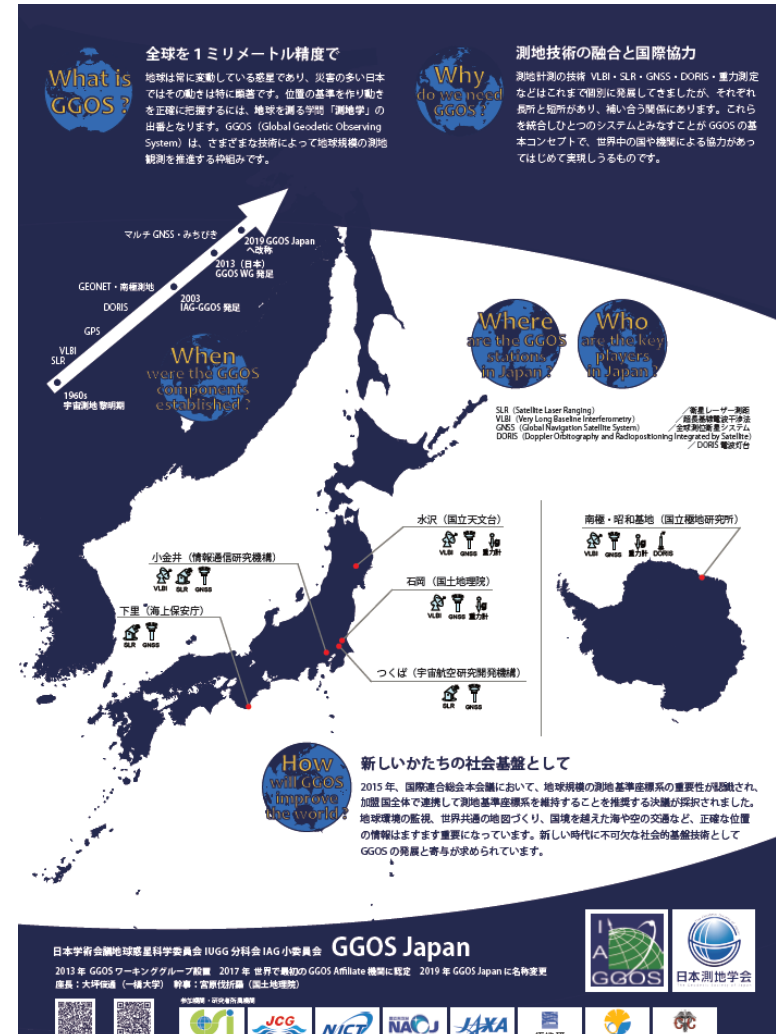

GGOS Japan Annual Meeting: 17-18 Mar 2022

- Hybrid meeting: Hokkaido University & Zoom.
- In conjunction with K Heki's retirement event.
- Hot topics
 - Video: "Discover GGOS" Japanese version
 - Video: "Ishioka collocation"
 - Open data management proposed for Geod Soc Japan
 - Special session with GGOS D-A-CH
 - IVS GM 2024 coming to Tsukuba
 - JAXA/GSI for IGS Analysis Center
 - more




GGOS Japan Leaflet updated

- Version 2022.04. Minor updates from 2018.07.
 - Stations (Kashima closed, Tanegashima→Tsukuba), logo, website, YouTube, etc.
 - 1500 copies printed. PDF available online.



Latest/ongoing/future projects

- A student, Eva-Maria Klier of KIT, Germany, is staying at GSI Tsukuba, Apr-June (→).
- Collaborations with GGOS D-A-CH (and future Affiliates).
- Geodetic developments
 - SLR to be installed at JAXA Tsukuba
 - Small-size, low-cost SLR (“Omni-SLR”)
 - Local tie surveys and verification with ITRF2020 results
- IVS General Meeting 2024 coming to Tsukuba.
- 17-min video on Ishioka Collocation (J & E).



- Replay 1-min Ishioka Video clip.

GGOS Japan 9-year history

- 2013 Establishment as “GGOS Working Group (of Japan)”
Chair Matsuzaka, Secretary Otsubo.
Continuous/regular actions since then:
 - “GGOS” Sessions in JpGU & JP Geod Soc meetings.
 - GGOS-related sessions in international meetings.
 - Our own meetings once or twice per year.
- 2014 Site list sent to GGOS. Updated in 2017.
- 2015 New chair, Otsubo, and new secretary, Miyahara.
- 2017 GGOS Sp. Issue in 測地学会誌 (JP Geod Journal)
- 2017 Became the First GGOS Affiliate
- 2018 Printed the Leaflets
- 2018 Hosted GGOS Days 2018 Tsukuba
- 2019 ToR updates; Renamed as “GGOS Japan” and created Outreach & Data DOI WG
- 2019 Miyahara takes up the GGOS President position
- 2021 ToR updates
- 2019-2021 Local Survey Workshop & Campaign
- 2021 Proposal of data management to JP Geod Soc
- 2021 First meeting with GGOS D-A-CH
- 2022 Adopted the logo.
- 2022 Updated the leaflet.
- 2022 “Discover GGOS” and “Ishioka local tie” videos